






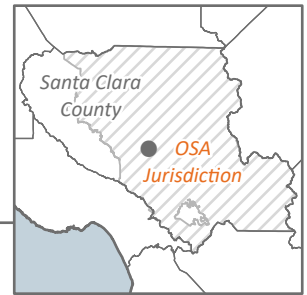
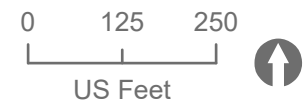




-  Proposed Features
-  Proposed Trail Improvements
-  Potential Regional Trail
-  Existing Trail
-  Existing Staging Area
-  Preserve Boundary
-  Creeks



Path: C:\Users\jhooper\Desktop\sjp\_projects\_Sandbox\GIS\_projects\_Sandbox.aprx