












Proposed Project Features

-  Interpretation
-  Day-Use Features
-  Trail Access Routes
-  Bridge Crossing
-  Limit of Work

Existing Public Access Features

-  Trail
-  Road
-  Staging Area

Other

-  Preserve Boundary
-  Other Protected Land

